

**Wiltshire Highways  
Maintenance Programme  
Warminster Area Board  
2024/25 – 2029/30  
Version 1**

| ID     | Road number | lifecycle number | General description                            | Description from          | Description to                    | Treatment        | Length | Year    |
|--------|-------------|------------------|--|---------------------------|-----------------------------------|------------------|--------|---------|
| 976976 | C10         | WARM_23_0002a    | BISHOPSTROW ROAD, WARMINSTER (NOT INC VILLAGE) | SUTTON VENY               | B3414 MINI RBT                    | SURFACE DRESSING | 1850   | 2024/25 |
| 977021 | C22         | WARM_23_0006     | HIGH STREET CODFORD                            | A36 WEST                  | A36 ENTRANCE CODFORD GIGGAN ST    | SURFACE DRESSING | 1510   | 2024/25 |
| 979142 | UC          | WARM_24_0004     | BROOK STREET RBT                               | BROADWAY                  | BROADWAY                          | SURFACING        | 140    | 2024/25 |
| 979149 | UC          | WARM_22_0005     | SAMBOURNE ROAD, WARMINSTER                     | BOOR HILL                 | B3414 GEORGE STREET               | SURFACING        | 566    | 2024/25 |
| 979151 | UC          | WARM_25_0006     | HILLWOOD LANE WARMINSTER                       | JUNCTION BELL HILL        | JUNCTION ASHLEY CROSS             | MICRO ASPHALT    | 205    | 2024/25 |
| 979156 | UC          | WARM_25_0008     | BROADWAY (WARMINSTER)                          | BROOK STREET RBT          | END                               | MICRO ASPHALT    | 390    | 2024/25 |
| 979164 | C360        | WARM_24_0006     | BOOT HILL AND WEYMOUTH STREET                  | DEVERILL ROAD             | MARKET PLACE                      | SURFACING        | 940    | 2024/25 |
| 979180 | UC          | WARM_23_0007     | WOOLAND ROAD (WARMINSTER)                      | VICTORIA RD               | END WOODLAND RD                   | MICRO ASPHALT    | 71     | 2024/25 |
| 977288 | UC          | WARM_25_0004     | MARSH STREET/LOWER MARSH ROAD (WARMINSTER)     | WYLYE ROAD                | FANSHAW WAY                       | SURFACING        | 380    | 2025/26 |
| 979042 | A3098       | WARM_23_0004     | THOULSTONE (A36 ON/OFF SLIPS)                  | A36 THOULSTONE CROSSROADS | A3098 DEADMAIDS CROSSROADS        | SURFACING        | 380    | 2025/26 |
| 979150 | UC          | WARM_25_0005     | MOUNT LANE                                     | HILLWOOD LANE             | MARSH ST                          | SURFACING        | 180    | 2025/26 |
| 979153 | UC          | WARM_25_0002     | HILL ROAD, SUTTON VENY                         | C10 JUNCTION              | JUNCTION WITH LANE TO DROVE HOUSE | SURFACE DRESSING | 640    | 2025/26 |
| 979160 | UC          | WARM_25_0007     | BRADLEY ROAD PART / BREAD STREET               | OPP 7 BRADLEY ROAD        | FORE STREET                       | SURFACING        | 325    | 2025/26 |

**Please note that this programme may be subject to change.**

| ID      | Road number | lifecycle number | General description                               | Description from                   | Description to                             | Treatment             | Length | Year    |
|---------|-------------|------------------|---|------------------------------------|--|-----------------------|--------|---------|
| 976950  | B3095       | WARM_26_0003     | B3095 - BRIXTON DEVERILL                          | B3095 40/30MPH                     | B3095 30/50MPH                             | SURFACE DRESSING      | 1613   | 2026/27 |
| 977260  | UC          | WARM_26_0002     | HUNTENHULL LANE (WEST TO CORSLEY HILL FARM)       | HUNTENHULL GREEN                   | END OF ADOPTION                            | SURFACING             | 900    | 2026/27 |
| 977287  | UC          | WARM_24_0002     | BULL LANE, CROCKERTON                             | FULL EXTENTS                       |  | SURFACING             | 188    | 2026/27 |
| 979131  | UC          | WARM_25_0011     | ACCESS ROAD TO KNOOK                              | A36                                | END OF ADOPTION (BRIDGE)                   | SURFACING             | 480    | 2026/27 |
| 979163  | UC          | WARM_25_0012     | CHAPEL STREET                                     | BREAD ST                           | FORE ST                                    | SURFACING             | 185    | 2026/27 |
| 979177  | C41         | WARM_26_0005     | C41, MAIDEN BRADLEY                               | BRADLEY LANE                       | DEERWOOD COMMON JUNCTION                   | SURFACE DRESSING      | 4020   | 2026/27 |
| 977036  | C25         | WARM_25_0009     | KNIGHTON LANE                                     | B3092 CHURCH STREET MAIDEN BRADLEY | B3095 KINGSTON DEVERILL                    | SURFACE DRESSING      | 5280   | 2027/28 |
| 977267  | UC          | WARM_26_0001     | UC OLD A36 EAST SIDE BLACKDOG HILL (CHAPMANSLADE) | BLACKDOG HILL                      | END  | SPECIALIST CONTRACTOR | 255    | 2027/28 |
| 977280  | UC          | WARM_25_0010     | JERSEY HILL CROCKERTON                            | CLAY STREET CROCKERTON             | BROADMEAD LANE                             | SURFACE DRESSING      | 740    | 2027/28 |
| 1021379 | UC          | WARM_27_1021379  | CORTON VILLAGE LOOP                               | C10 JUNCTION BY PUB                | C10 JUNCTION NEAREST TO CORTINGTON STABLES | SURFACE DRESSING      | 1700   | 2027/28 |
| 979181  | UC          | WARM_28_979181   | SMALLBROOK ROAD                                   | UPPER MARSH ROAD JUNCTION          | CHAIN LANE JUNCTION                        | SURFACE DRESSING      | 675    | 2028/29 |
| 979183  | UC          | WARM_28_979183   | CHURCH STREET, HORNINGSHAM                        | WAR MEMORIAL                       | HOLLYBUSH                                  | SURFACE DRESSING      | 790    | 2028/29 |

**Please note that this programme may be subject to change.**

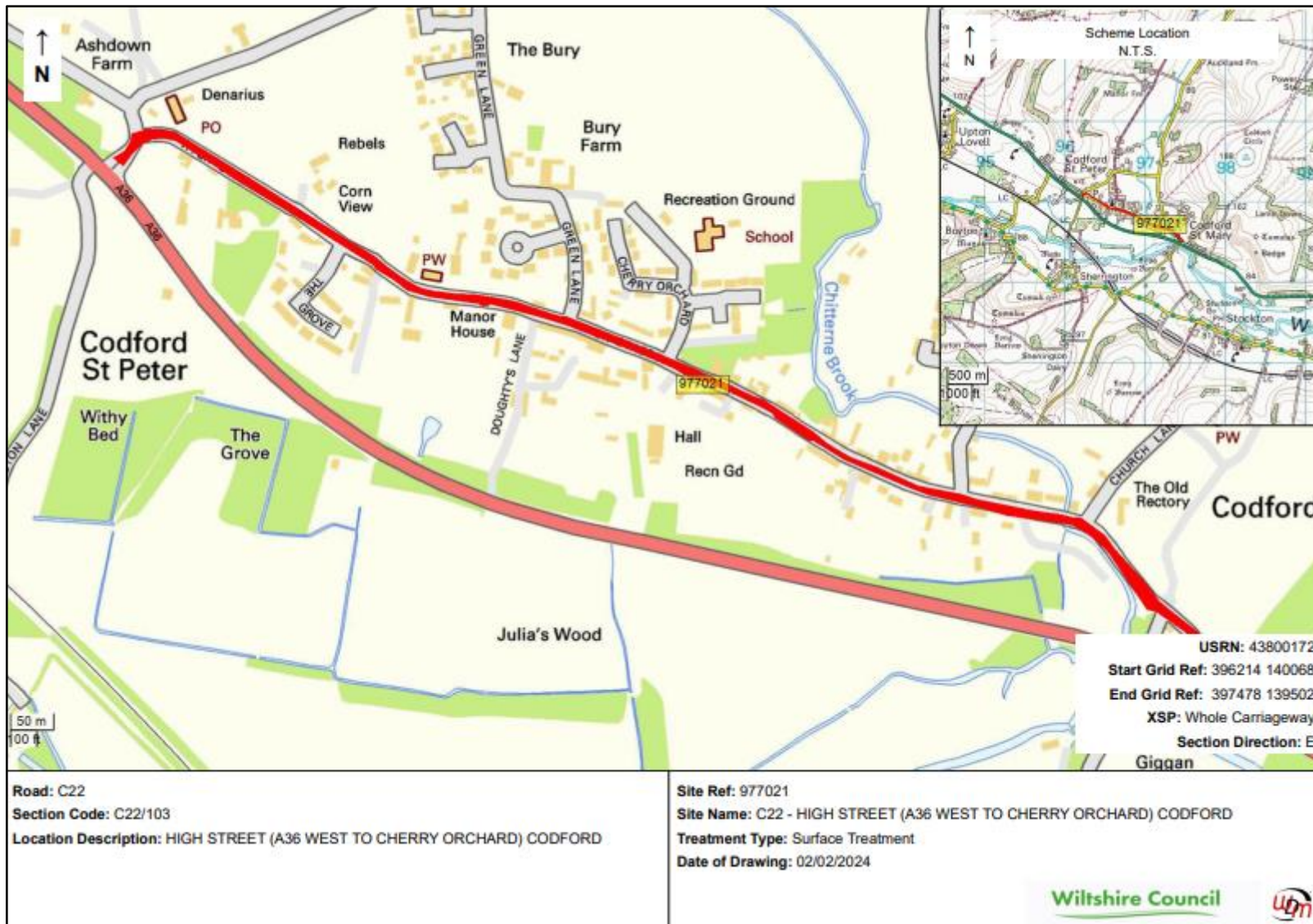
| ID     | Road number | lifecycle number | General description                           | Description from            | Description to  | Treatment             | Length | Year |
|--------|-------------|------------------|---|-----------------------------|-----------------|-----------------------|--------|------|
| 976579 | B3092       | WARM_26_0004     | CHURCH STREET 30 MPH TO 30 MPH MAIDEN BRADLEY | SOUTH 30 MPH                | NORTH 30 MPH    | UNDER REVIEW          | 800    | TBC  |
| 979179 | UC          | WARM_FF_979179   | WOODCOMBE FARM ROAD, BRIXTON DEVERILL         | B3095 JUNCTION              | CLIFF HOUSE     | SPECIALIST CONTRACTOR | 160    | TBC  |
| 979182 | UC          | WARM_FF_979182   | HIGHBURY PARK                                 | BOREHAM ROAD                | WOODCOCK ROAD   | UNDER REVIEW          | 480    | TBC  |
| 979308 | UC          | WARM_22_0007     | CHURCH LANE SHERRINGTON                       | EAST SUTTON HILL NORTH EAST | C10 SHERRINGTON | UNDER REVIEW          | 530    | TBC  |

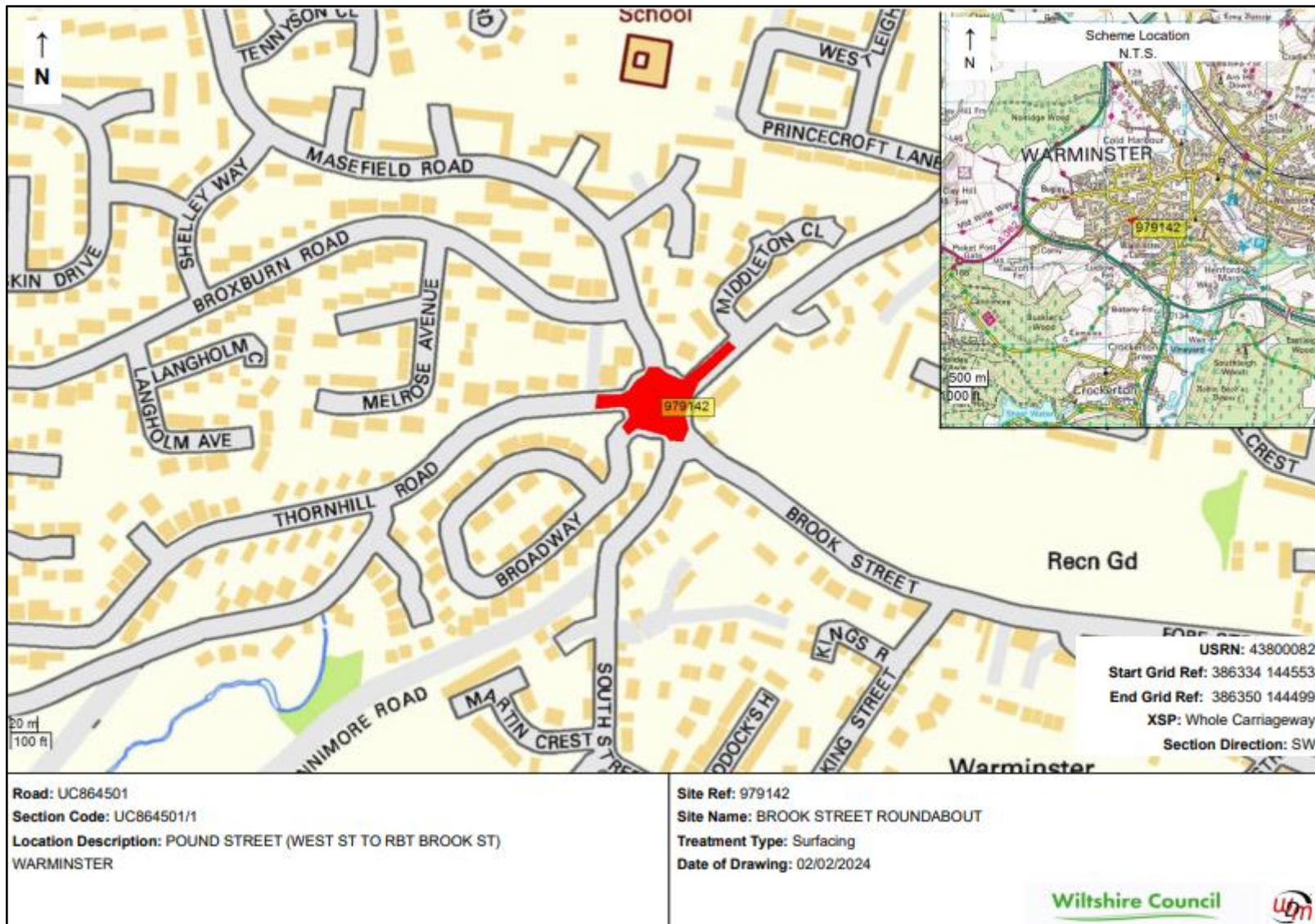
**Please note that this programme may be subject to change.**

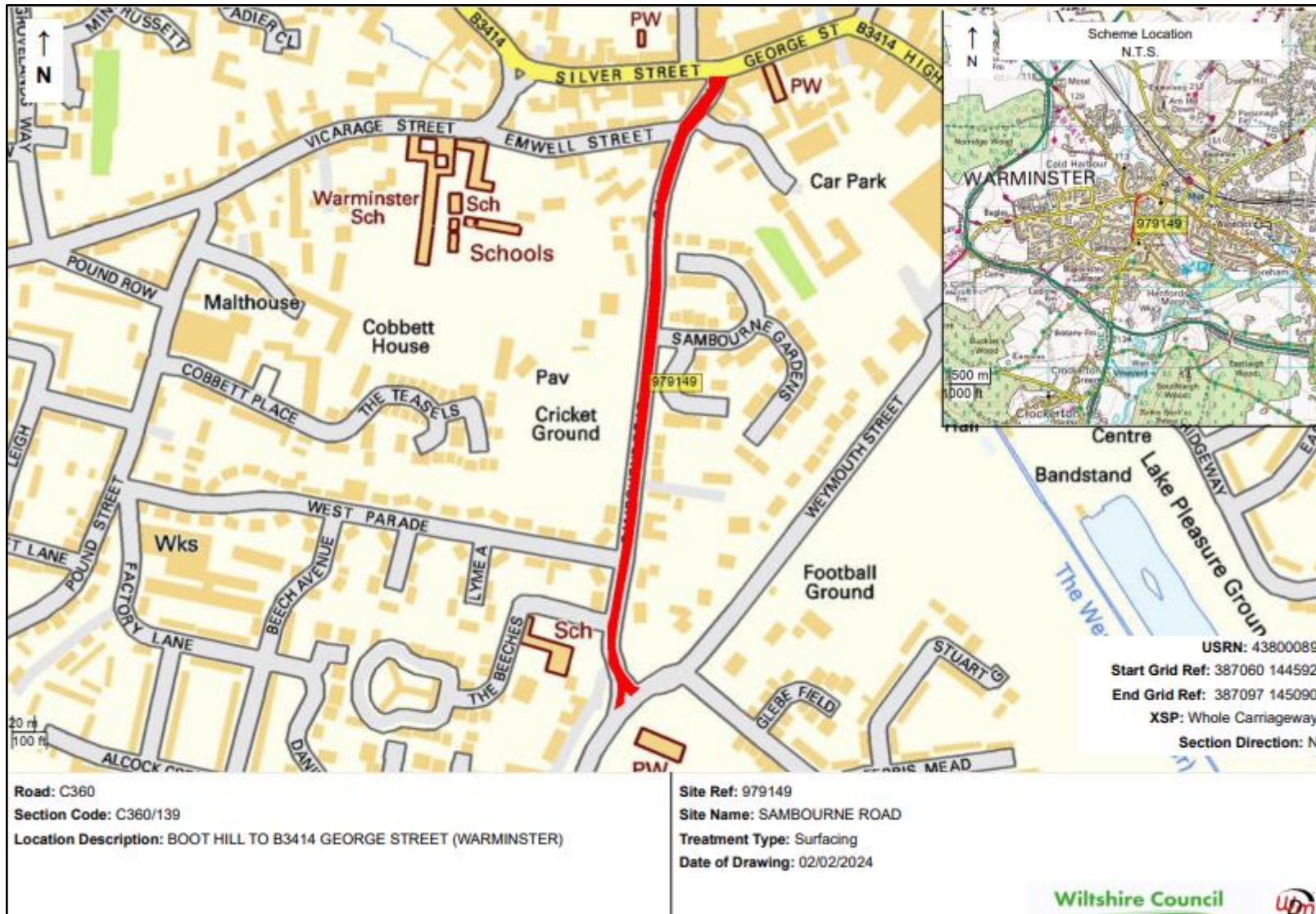
# Site Plans for Proposed 2024/25 Schemes

WARMINSTER AREA BOARD







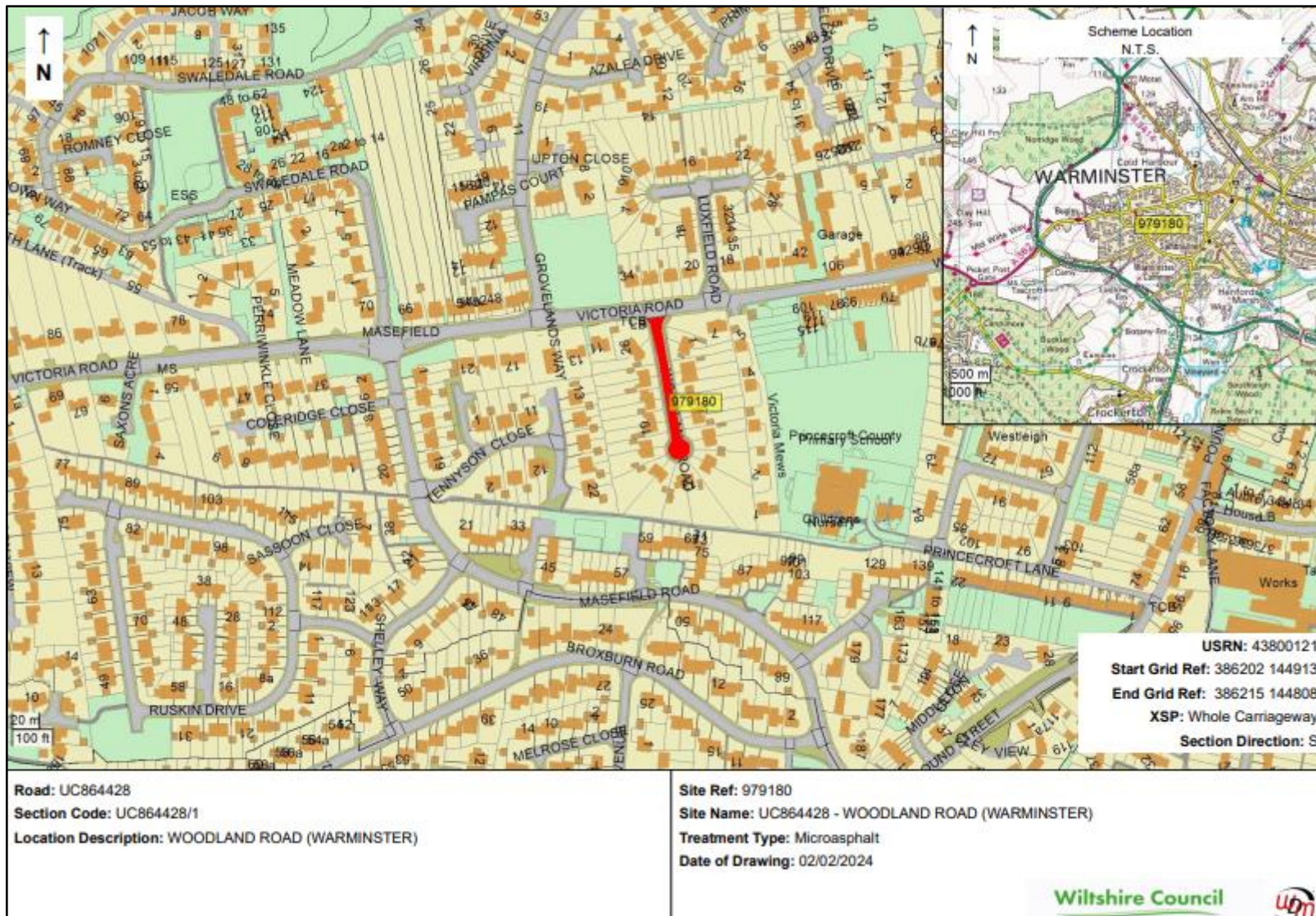












## **Increased Highway Investment**

In addition to the planned major maintenance sites listed, additional works across Wiltshire will be undertaken using the additional investment in road maintenance provided by Wiltshire Council. This funding will be used in two ways:

- a) To target sites most prone to potholes through a package of road resurfacing and localised repairs. These areas will be identified through analysis of customer reports, pothole repairs and local knowledge of areas of concern from the Local Highways Area Engineers. Special consideration will be given to C road and Unclassified roads.
- b) To undertake preventative maintenance using surface treatments, thereby extending the life of the current surface by up to 7 years. These sites will be identified using condition data.

Work to identify sites is currently underway.